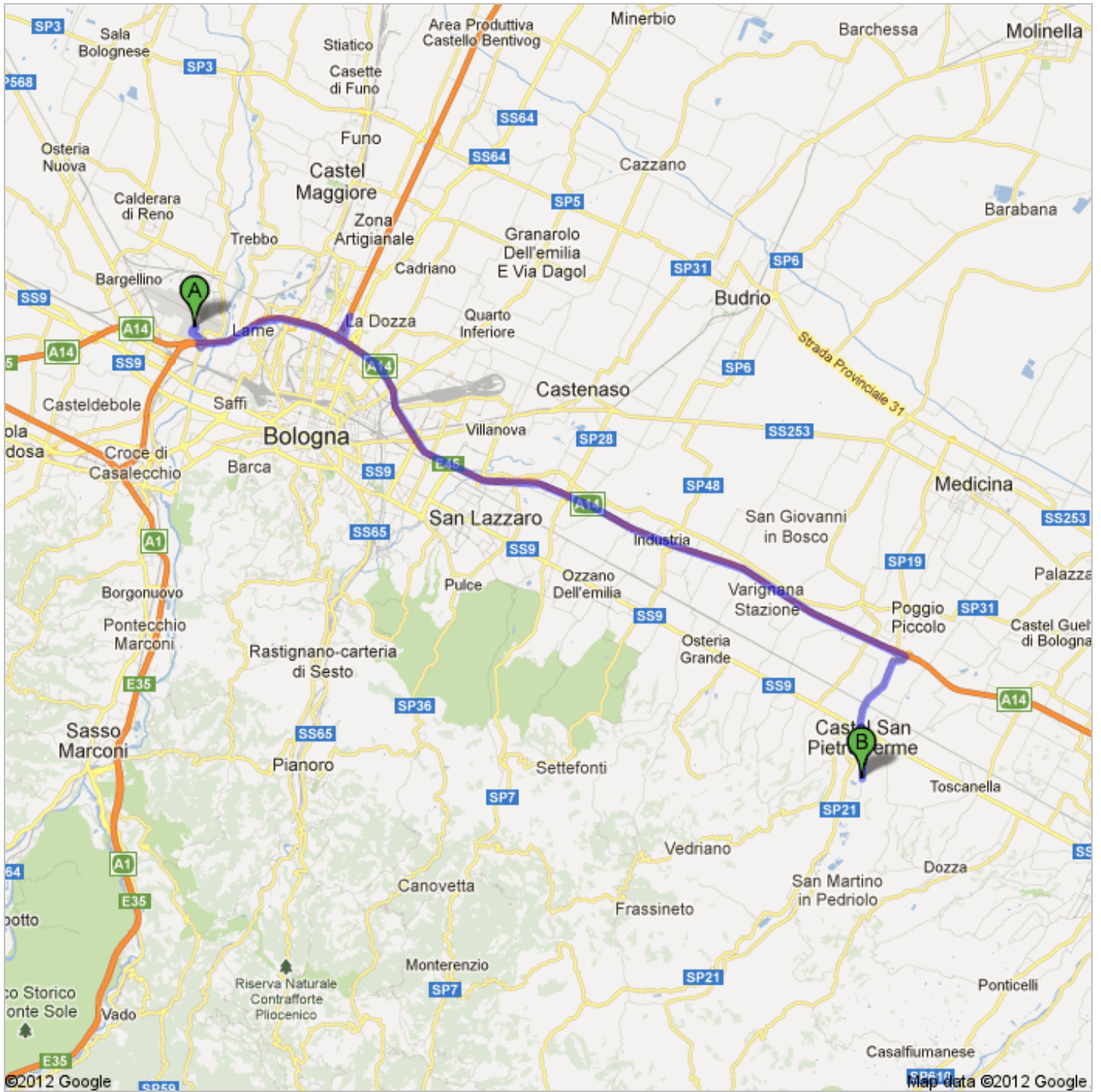




















Directions to Viale delle Terme, 1113, Castel San Pietro Terme BO
37.7 km – about 31 mins




Aeroporto Guglielmo Marconi, Via Del Triumvirato 84, 40132 Bologna

- | | | |
|--|--|-----------------------------|
| | 1. Head west
Go through 1 roundabout
About 1 min | go 750 m
total 750 m |
|  | 2. At the roundabout, take the 2nd exit onto Via del Triumvirato
About 57 secs | go 350 m
total 1.1 km |
|  | 3. At the roundabout, take the 1st exit onto the Tangenziale Nord Bologna ramp to Padova/Ancona/Tangenziale/San Lazzaro | go 270 m
total 1.3 km |
| | 4. Merge onto Tangenziale Nord Bologna
About 4 mins | go 5.2 km
total 6.5 km |
|  | 5. Take the A13 ramp on the left to Padova
Partial toll road
About 54 secs | go 700 m
total 7.2 km |
|  | 6. Keep left at the fork to continue toward A13
Toll road | go 220 m
total 7.4 km |
|  | 7. Keep left at the fork, follow signs for Milano/Firenze/Ancona and merge onto A13
Toll road | go 750 m
total 8.2 km |
|  | 8. Keep right at the fork, follow signs for E45/A14/Ancona/Bologna/S.Lazzaro and merge onto A14/E45
Toll road
About 13 mins | go 24.0 km
total 32.2 km |
|  | 9. Take exit Castel S.Pietro toward Castel S.Pietro Terme
Toll road | go 350 m
total 32.6 km |
|  | 10. Keep left at the fork to continue toward Strada Provinciale 19
Toll road | go 270 m
total 32.8 km |
|  | 11. Keep left at the fork, follow signs for Castel S.Pietro/Via Emilia
Partial toll road | go 77 m
total 32.9 km |
|  | 12. Turn left onto Strada Provinciale 19
About 2 mins | go 800 m
total 33.7 km |
| | 13. Continue onto Strada Comunale Cova
About 2 mins | go 1.9 km
total 35.7 km |
| | 14. Continue onto Viale Roma
About 1 min | go 400 m
total 36.1 km |
|  | 15. Slight left to stay on Viale Roma | go 28 m
total 36.1 km |
| | 16. Continue onto Strada Provinciale 21 | go 130 m
total 36.2 km |
|  | 17. Turn right onto Via Giacomo Matteotti
About 48 secs | go 400 m
total 36.6 km |
|  | 18. Turn left at Piazza Vittorio Veneto | go 85 m
total 36.7 km |
|  | 19. At the roundabout, take the 1st exit onto Viale Terme
Destination will be on the left
About 2 mins | go 1.0 km
total 37.7 km |


Viale delle Terme, 1113, Castel San Pietro Terme BO

These directions are for planning purposes only. You may find that construction projects, traffic, weather, or other events may cause conditions to differ from the map results, and you should plan your route accordingly. You must obey all signs or notices regarding your route.

Map data ©2012 Google

Directions weren't right? Please find your route on maps.google.it and click "Report a problem" at the bottom left.